


INDEX TO PLATS — Greenville County, S. C.

103

COTTICO UNIVERSAL INDEX No. 1-8
U.S. Patent No. 1487168—Copyright 1930

 To locate names, open at SURNAME INITIAL TAB and refer to Buff Sub-Index sheet for page reference.

Made by The Cott Index Company, Columbus, Ohio
Sold by Walker, Evans & Cogswell Co., Charleston, S. C.



No.	DATE OF RECORD	NAME	GIVEN NAMES ABCDEFGHIJ	GIVEN NAMES KLMNO	GIVEN NAMES PQRSTUVWXYZ	BOOK	PAGE	BRIEF DESCRIPTION
	1817	Brown	Dan'l			(Deed K	37	1,571 A. Beaver Dam Cr.
		Brown		Jno. M.		FF	68	Greenville County
		Brown	Ella V.			A	479	
		Brown	Ernest J.			A	283	
		Brown	E.J.			C	169	
		Brown	F. B.			C	167	
		Brown		Jackson		C	168	
		Brown		J.H.		Q	153	
		Brown		Lydia		D	121	
		Brown		Mary H.		H	202	
		Brown		Minnie B. (Mrs.)		B	77	
		Brown		Nelle G.		F	238	
		Brown			R.L.E.	C	180	
		Brown			Sam	A	67	
		Brown			S.C.	B	55	
		Brown			Stanley D.	P	101	
		Brown			T.B.	K	83	O'Nea Twp

INDEX TO PLATS — Greenville County, S. C.

COTCO UNIVERSAL INDEX No. 1-8
U.S. Patent No. 1437168—Copyright 1930

To locate names, open at SURNAME INITIAL TAB and refer to Buff Sub-Index sheet for page reference.

REG. U. S. PAT. OFFICE *Chas. McCatt* County Indexes Since 1888
An Identifying Trade Mark

No.	DATE OF RECORD	NAME	GIVEN NAMES ABCDEFGHIJ	GIVEN NAMES KLMNO	GIVEN NAMES PQRSTUVWXYZ	BOOK	PAGE	BRIEF DESCRIPTION
		Brown			W.H.	E	56	
		Brown			W.H.	R	119	
		Brown		Odell		T	38	
		Brown	Fred S			U	53	
		Brown		J.H.		U	186	
		Brown	Evelyn V.			DD	47	Lowndes Hill Rd.
		Brown		Joe A.		DD	117	East Park Ave, City
		Brown		Henry J		T	455	Brown Road
		Brown	G.O.			T	377	
		Brown		James O & Jennie Lee H.		CC	29	Holiday Dam Road
		Brown		Stanley D.		V	127	S.S. x
		Brown		W. Paul	(Lake Lanier Subdivision)	FF	175	Greenville County, S. C.
		Brown		W. Paul	" " "	P.	127	" " " "
		Brown	Arnold E.			FF	235	Greer- Greenville County
		Brown	C. O.			FF	245	near Few's Chapel Church
		Brown		Ralph H.		JJ	107	Park Ave - near Greenville, S. C.
	19/56	Brown	C. O.			FF	426	Highland Twp-Greenville County

INDEX TO PLATS — Greenville County, S. C.

COTT FAMILY NAME INDEX No. 1—Reg.
Copyright 1933 A-122559

To locate names, open at SURNAME INITIAL TAB and refer
to Buff Sub-Index sheet for page reference.


Made by The Cott Index Company, Columbus, Ohio
Sold by The State Commercial Prtg. Co., Columbia, S.C.

()

No.	DATE OF RECORD	NAME	GIVEN NAMES ABCDEFGH	GIVEN NAMES IJKLMNO	GIVEN NAMES PQRSTUVWXYZ	BOOK	PAGE	BRIEF DESCRIPTION
	14th. July 1956	Brown	Grover C.			LL	21 ^B	Beech Rd-Greenville County
	Dec. 13/56	Brown	G.P.P.			FF	512	Oneal Twp-Greenville County
	Oct. 25/54	Brown	Arnold E.			FF	530	Greer, S. C.
	Feb. 5/57	Brown		M. P.		LL	179	E. Georgia Rd-Greenville County
	Feb. 4/57	Brown	Edna C.	Leonard T.	(Smyth Coleman Property)	LL	173	near Travelers Rest, S. C.
	Aug. 7/57	Brown, Inc.				NN	153 ^B	Greenville, S. C.
	May 24/58	Brown		James A.		PP	104	S. C. Road No. 104-near Greenville
	June 6/58	Brown			W. H.	OO	117	Cole Rd-near Greenville, S. C.
	Oct. 11/58	Brown		J. H.		OO	166	Greenville County
	Feb. 12/59	Brown		L. M.		SS	92	" "
	Apr. 30/59	Brown	James A.	→		MM	87 ^B	Hunts Bridge Rd-near Greenville, S. C.
	June 30/59	Brown			W. Paul	MM	122	Lake Lanier Sub. Greenville Co
	Aug. 5, '59	Brown	E. W. Estate			OO	319	Greenville County
	Aug. 5 '59	Brown	E. W. Estate			OO	320	Greenville County
	Nov. 7/59	Brown	F. N.			QQ	31 ^A	Bates Twp.
	Dec. 30/59	Brown		J. H. Jr.		OO	408	Oneal Twp.
	May 12/60	Brown	Grover C.			MM	155	Travelers Rest, S. C.

INDEX TO PLATS — Greenville County, S. C.

REG. U. S. PAT. OFFICE *Chas. M. Cott* County Indexes Since 1888 An Identifying Trade Mark

 To locate names, open at SURNAME INITIAL TAB and refer to Buff Sub-Index sheet for page reference.

COTT FAMILY NAME INDEX No. 1—Reg. Copyright 1933 A-122559

No.	DATE OF RECORD	NAME	GIVEN NAMES ABCDEFGHIJ	GIVEN NAMES KLMNOP	GIVEN NAMES QRSTUVWXYZ	BOOK	PAGE	BRIEF DESCRIPTION
	May 20/60	Brown		J. W.		00	472	Oneal Twp.
	Aug. 8/60	Brown		James E.		00	507	" "
	Nov. 26/60	Brown	Albert W.			WW	12	Chick Springs Twp.
	Dec. 30/60	Brown	David			UU	169A	Townes St. & Mountclair Ave. City
	Mar. 28/61	Brown	George T. Est.			VV	69	Chick Springs Twp.
	June 13/61	Brown	Claude D.			WW	92	near Simpsonville
	May 14/62	Brown			Preston M.	WW	271	Oneal Twp.
	May 24/62	Brown		L. I.	(Mamie Burnett Est.)	WW	277	Greenville Cp.
	June 4/62	Brown			Preston M.	WW	288	Oneal Twp. Greenville Co.
	June 15/62	Brown			Velma W.	WW	293	" " " "
	Aug. 21.62	Brown		Ida		WW	340	Glenn Farm Rd. G'ville Co.
	Dec. 5/62	Brown	Evelyn V.			CCC	67A	Lowndes Hill Rd & Oakland Dr.
	Dec. 29/62	Brown	Bertha &	Elree		CCC	80	Laurel Dr. near Greenville
	Jan. 15/63	Brown		John M.		CCC	97A	Greenville County
	Aug. 7, '63	Brown	A. W.			CCC	199	Old Spartanburg Rd. (Brushy Creek)
	Aug. 26, '63	Brown	B. B., Jr., etal			DDD	187b	6.75 ac. Farr's Br. Rd.
		Brown	Barbara A., etal			DDD	187b	" " " "

INDEX TO PLATS — Greenville County, S. C.

COTT FAMILY NAME INDEX No. 1—Reg.
Copyright 1933 A-122559

To locate names, open at SURNAME INITIAL TAB and refer
to Buff Sub-Index sheet for page reference.


Made by The Cott Index Company, Columbus, Ohio
Sold by The State Commercial Prtg. Co., Columbia, S.C.

()

	No.	DATE OF RECORD	NAME	GIVEN NAMES ABCDEFGH	GIVEN NAMES IJKLMNO	GIVEN NAMES PQRSTUVWXYZ		BOOK	PAGE	BRIEF DESCRIPTION
		Oct. 10/63	Brown	A. B.	Inez L.			GGG	18	Oneal Twp. Greenville Co.
		Nov. 13/63	Brown		James			EEE	107	Orange St. " "
		Nov. 5/64	Brown		L. M.			GGG	183	White Horse Rd. near Greenville
		Jan. 15/65	Brown	D. A.				GGG	211	near Anderson, S. C.
		Feb. 5/65	Brown	Gwendolyn H.		Robert, J. B.		III	218	Crestmore Dr. near Greenville
		Sept. 15/65	Brown		O. E.	(F. N. Brown Est.)		KKK	143A	Bates Twp. Greenville County
		Sept. 15/65	Brown			Ruby S.		KKK	141B	" " " "
		Sept. 15/65	Brown		Laura et al			KKK	143B	Paris Mtn. Twp. " "
		Sept. 29/65	Brown	Coster Lee				KKK	169A	Greenville County
		Dec. 24/65	Brown	Claude D.				LLL	133X	Howard Dr. near Simpsonville
		Mar. 11/1966	Brown			Troy D.		GGG	370 371	N/W of Greer Oneal Twp. G'ville Co.
		Mar. 11/66	Brown		Louie C.			GGG	369	S.C.H/Way No.101 Oneal Twp. " "
		Apr. 25/66	Brown		Louie C.			MMM	77	" " " " " " "
		May 17/66	Brown		Morgan			MMM	113	Greenville County
		Sept. 7/66	Brown			Troy D. Bruce		NNN	31	" " Oneal Twp.
		Dec. 19, 1966	Brown			Raymond		NNN	137A	Saint Mark Road, near Greenville, S.C.
		Jan. 30, '67	Brown		Johnny I.			GGG	504	near Travelers Rest, S.C. Lindsey Lake Rd. & Duncan Rd.

INDEX TO PLATS — Greenville County, S. C.

REG. U. S. PAT. OFFICE *Chas McCott* County Indexes Since 1888
An Identifying Trade Mark

 To locate names, open at SURNAME INITIAL TAB and refer to Buff Sub-index sheet for page reference.

COTT FAMILY NAME INDEX No. 1—Reg.
Copyright 1933 A-122559

No.	DATE OF RECORD	NAME	GIVEN NAMES ABCDEFGH	GIVEN NAMES IJKLMNO	GIVEN NAMES PQRSTUVWXYZ	BOOK	PAGE	BRIEF DESCRIPTION
Jan. 18, '67	Brown			Minnie B.	acquired by Duke Power Co	Deed 812	309	R/W for Marietta - Tigerville Tigerville Substa. Lot and for Marietta-Tigerville
Jan. 20, '67	Brown			Minnie B.	acquired by Duke Power Co	Deed 812	423	Tigerville Substa. Lot and R/W
Mar. 2, '67	Brown		C. Vincent, etal			QQQ	25B	Hampton Ave. Extn. and St. Clair St. Road, Bates Twp.
Mar. 21, '67	Brown			Kalo, Estate, etal		RRR	15X	North Scenic Dr., near State Park
Apr. 3, '67	Brown				Robert M., etal	GGG	526	} Chandler Rd., Oneal Twp.
" " "	Brown				Paula P., etal	GGG	526	
Mar. 9, '67	Brown			John R.	Co. acquired by Duke Power	Deed 815	181	Marietta - Tigerville
May 10, '67	Brown		Ethel M. &		William L.	QQQ	121b	Fork Shoals Rd.
Aug. 23, 67	Brown		Mrs.	Ida H.		RRR	111b	Highland Twp. G'ville Co., S. C.
Aug. 28, 67	Brown			Nancy C.		RRR	123X	Saluda Twp., G'ville, S. C. Greenville Co., S. C.
Sept. 25, 67	Brown			Norma D. &	R. Louis	VVV	9A	Riley Road near City of Greenville
Jan. 21, 68	Brown		Calvin, Jr.			VVV	195b	ONEal Twp., G'ville Co., S. C.
Apr. 10, 68	Brown		H. W.			XXX	107B	County Road, G'ville Co., S. C.
July 16, 68	Brown				Stanley, etal	Deed 848	432	to Berea Public Service Dist.
Dec. 19, 68	Brown		Edgar			ZZZ	145D	near Greer, G'ville Co., S. C. Greenville Co., S. C.
Feb. 19, 69	Brown				Sara B., etal	4 A	67	Geer Hwy. near Travelers Rest
Feb. 27, 69	Brown				Robert T.	4 A	95A	Florida Ave., G'ville Co., S. C.

INDEX TO PLATS — Greenville County, S. C.

COTT FAMILY NAME INDEX No. 1—Reg.
Copyright 1933 A-122559

To locate names, open at SURNAME INITIAL TAB and refer
to Buff Sub-Index sheet for page reference.


Made by The Cott Index Company, Columbus, Ohio
Sold by The State Commercial Prtg. Co., Columbia, S.C.

No.	DATE OF RECORD	NAME	GIVEN NAMES ABCDEFGH	GIVEN NAMES IJKLMNO	GIVEN NAMES PQRSTUVWXYZ	BOOK	PAGE	BRIEF DESCRIPTION
								Greenville Co., S.C.
	May/6-69	Brown		Ida E.		4 B	28 B	Approx 1 mile E. of Lebanon Ch. O'Neal Tp. CO., S.C.
	May 14/69	Brown	Calvin (for Danny Brown)			4B	47 A	Pine Log Ford Road O'Neal Twp. Greenville/
	June 19/69	Brown		Laura		4B	99	Bates Twp. Greenville, S.C.
	June 20/69	Brown	Carlton C. &	J. Heardson		4B	107	Cunningham Rd. Greenville Co. S.C.
	July 30/69	Brown	Grady, Jr.			SSS	202	Oaklawn Tp. z Greenville CO., S.C
	Mar. 27/70	Brown	Anthony M.			4D	85 B	Pitman Circle near Greenville, S.C.
	May 1, 70	Brown		Mary F.		SSS	279	S. C. Hwy. 14, Greenville Co.
	Aug. 6, 70	Brown	Grover C/			4 E	157A	Marked Beech Rd., G'ville Co.
	Nov. 13, 70	Brown		Jesse T., et al		4 H	103 B	Circle Dr., G'ville Co.
	Jan. 13, 71	Brown			Paula P. Robert M. &	SSS	365	3 mi. NW of Greer, O'Neal Tp.
	Feb. 9, 71	Brown	Charles P., et al			4I	21	St. Marks Road near Greenville
	Apr. 22, 71	Brown		Marvyl A., et al		4 I	87	McCall Road near S'ville, S.C.
	May 12, 1971	Brown	Boyden L. Jr. & Kale K.			4 I	195	Chick Spgs. Tp. Greenville Co.
	July 2, 71	Brown	Dannelle C.			4 K	91 B	Brown Road near Greenville
	Aug. 20, 71	Brown			W. Roger	4 K	193	near Greenville, S. C.
	Oct 5, 71	Brown	Hoyle et al			4 L	81 A	Pinnacle Dr., Greenville County
	Oct 13, 71	Brown	G. W. Hugh			4 J	31	near S'ville, S. C.

INDEX TO PLATS — Greenville County, S. C.

(103)

REG. U. S. PAT. OFFICE *Chas. McCott* County Indexes Since 1888
An Identifying Trade Mark

 To locate names, open at SURNAME INITIAL TAB and refer to Buff Sub-Index sheet for page reference.

COTT FAMILY NAME INDEX No. 1—Reg.
Copyright 1933 A-122559

No.	DATE OF RECORD	NAME	GIVEN NAMES ABCDEFGHIJ	GIVEN NAMES KLMNOP	GIVEN NAMES QRSTUVWXYZ	BOOK	PAGE	BRIEF DESCRIPTION
	Oct. 19, '71	Brown	Charles H.			4 L	93	Kensington Rd., Greenville, S. C.
	Dec. 1, '71	Brown	Eugene C.			4 L	181	near Laurens Rd., Greenville Co., S. C.
#13703	Nov. 12, '71	Brown		Johnny I.		Deed 929	568	
#15802	Dec. 8, '71	Brown		Irene B.	Willie L. &	4 L	189	near Travelers Rest, G'ville Co., S.C.
#23878	Mar. 7, '72	Brown		Jerry W. & Janice D.		4 M	153	Chick Springs Twp., G'ville Co., S. C.
#23879	Mar. 7, '72	Brown		Janice D.		4 M	153	Chick Springs Twp., G'ville Co., S. C.
#26571	Apr. 3, '72	Brown		Jesse et al		4 M	199	Greenville Co., S. C.
#27736	Apr. 13, '72	Brown			Paul C.	4 Q	23	near Greenville (Co.,) S. C.
	Apr. 4, '72	Brown	Enterprises, Inc.			940	144	(Marietta Hghts.) 2" Water Line Valeview Circle
#1741	July 19, '72	Brown	S. C. Inc.			4 R	24	Bates Road - Greenville Co., S. C.
#1827	July 20, '72	Brown	Enterprise of			4 U	17	Bates Twp., Greenville Co., S. C.
#10584	Oct. 6, '72	Brown	Enterprises			4 W	3	near Greenville, S. C.
#11995	Oct. 20, '72	Brown	Enterprises			4 W	3	near Greenville, S. C.
#12795	Oct. 30, '72	Brown		James Stephen &	Patricia Gale	4 W	33	Ethel B. Holliday to Lot of Land to be conveyed by Dunklin Twp., Greenville Co., S. C.
#13556	Nov. 6, '72	Brown		James		Deed 959	544	
#17074	Dec. 11, '72	Brown	Grover C. &	Mildred W.		4 W	104	Bates Twp., Greenville Co., S. C.
#29903	Apr. 20, '73	Brown	Carmen		Robert L. &	4-Y	134	Paris Mtn. Twp., Greenville Co., S. C.

INDEX TO PLATS — Greenville County, S. C.

COTT FAMILY NAME INDEX No. 1—Reg.
Copyright 1933 A-122559

To locate names, open at SURNAME INITIAL TAB and refer
to Buff Sub-Index sheet for page reference.

Made by The Cott Index Company, Columbus, Ohio
Sold by The State Commercial Prtg. Co., Columbia, S.C.


(103)

No.	DATE OF RECORD	NAME	GIVEN NAMES ABCDEFGHIJ	GIVEN NAMES KLMNOP	GIVEN NAMES QRSTUVWXYZ	BOOK	PAGE	BRIEF DESCRIPTION
#30273	Apr. 25, '73	Brown	Enterprises, Inc.			4-Y	93	near Greenville, S. C.
#4066	Aug. 8, '73	Brown	Arlean	James L. &		5-C	14	Greenville County, S. C.
#13378 Nov. 16, '73		Brown Jr	Charles G.			5C	131	Near Greenville, S.C.
#17163	Jan 7, '74	Brown	Annie P.			5E	44	Greenville, S.C.
#25671	Apr 12, 1974	Brown	Carmen		Robert	5G	11	Greenville, S.C.
#25671	Apr 12, 1974	Brown	Carmen		Robert	5G	10	Greenville, S.C.
#2649	Apr 17, '74	Brown	F.A. & Catherine F			5G	13	Greenville, S.C.
#29950	May 27, '74	Brown	H. D. &		T. E.	4-0	122	4 miles North of Greer, S. C.
#11207	Oct. 31, '74	Brown	Floyd &	Martha H.		5 I	96	Area 2.07 Ac.- Oneal Twp.
#11206	Oct. 31, '74	Brown	Floyd &	Martha H.		5 I	97	5.48 Ac.
#13211	Nov. 25, '74	Brown	Dannie			5 I	126	1.0 Ac. Pine Log Ford Rd.
#16697	Jan. 14, '75	Brown	H.D. &		T.E.	5 K	34	1.1 Ac. 4 Mi. N. Greer, S.C.
#25832	May 7, '75	Brown		J.H.		5 K	145	.72 Ac.
#1933	July 22, '75	Brown		Ida H., Mrs.		5 M	120	Highland Twp.
#12786	Nov. 13, '75	Brown	Arthur, Est. Glenda C. & S.C., Inc.			5-0	9	44.76 Ac.
#21136	Feb. 24, '76	Brown	Enterprises of			5 R	6	Travelers Rest, S.C.
#293	Jul. 2, '76	Brown	Hershel George			5 U	71	Buist Ave. (Over)

INDEX TO PLATS — Greenville County, S. C.

(103)

REG. U. S. PAT. OFFICE *Chas. McCott* County Indexes Since 1888 An Identifying Trade Mark

 To locate names, open at SURNAME INITIAL TAB and refer to Buff Sub-Index sheet for page reference.

COTT FAMILY NAME INDEX No. 1—Reg. Copyright 1933 A-122559

No.	DATE OF RECORD	NAME	GIVEN NAMES ABCDEFGHIJ	GIVEN NAMES KLMNOP	GIVEN NAMES QRSTUVWXYZ	BOOK	PAGE	BRIEF DESCRIPTION
#845	July 9, '76	Brown		Lucille G.		5 U	84	Sulphur Springs Rd.
#9043	Oct. 1, '76	Brown	Betty D. &		Roy Earnest	5 W	5	1.12 Ac.
#1503B	Dec. 2, '76	Brown	Buster, etal			5 Z	10	Childress Circle
#17502	Dec. 30, '76	Brown	Arthur L. &	Marlene C.	Rebecca E.	5 Z	51	Area 0.60 Ac.- Chicksprings Twp.
#22708	Feb. 28, '77	Brown			Walter S. &	6 A	66	Midway Rd.
#27053	April 8, '77	Brown	Erlene H.			6 B	64	W. Poinsett St.- Pine St.
#34311	June 13, '77	Brown	Edgar			6 F	14	3.25 Ac.
#7728	Sept. 8, '77	Brown	Elizabeth, Est.			6 E	75	0.81 Ac. Tr. Rest
#12628	Oct. 21, '77	Brown	Eugene W.			6 I	93	Sidney St.
#13701	Nov. 1, '77	Brown			Stanley D.	6 K	7	Beborah Lane
#13701	Nov. 1, '77	Brown			Stanley D.	6 K	8	" "
#13701	Nov. 1, '77	Brown			Stanley D.	6 K	9	" "
#13701	Nov. 1, '77	Brown			Stanley D.	6 K	10	" "
#13699	Nov. 1, '77	Brown			Stanley D.	6 C	80	54.823 Ac. Saluda Dam Rd.
#15637	Nov. 18, '77	Brown		Lonnie F.		6 K	40	Memorial Dr. Ext.
#23656	Feb. 10, '78	Brown		Michael H. &		6 N	9	Area 1.20 Ac. Chick Springs Twp.
##25387	Feb. 10, '78	Brown		Irene		6 N	9	Area 1.20 Ac. Chick Springs Twp.
##25387	Feb. 28, '78	Brown	Enterprises, Inc.			6 N	53	Paris View Dr.

INDEX TO PLATS - Greenville County, S. C.

To locate names, open at SURNAME INITIAL TAB and refer to Buff Sub-Index sheet for page reference.

KEYS PRINTING CO.

NO.	DATE OF RECORD	NAME	GIVEN NAMES ABCDEFGH	GIVEN NAMES IJKLMNO	GIVEN NAMES PQRSTUWXYZ	BOOK	PAGE	BRIEF DESCRIPTION
#25386	Feb. 28, '78	Brown	Enterprises, Inc.			6 N	54	Paris View Dr.
#26839	Mar. 14, '78	Brown	Drive			6 H	29	
#509	July 6, '78	Brown	Charles			6 R	47	& Lot 13-A Farmington IV Subd. Lots 12-A
#1683	July 17, '78	Brown	Thomas M.			6 R	69	1.69 Ac. Forest Court
#5815	Aug. 22, '78	Brown		Irene		6 S	75	Sold to Grady Lee Bailey
#7153	Sept. 1, '78	Brown	Carol Wade			6 T	14	1.00 Ac. Becky Gibson Rd.
#10467	Oct. 2, '78	Brown	Fred G.			6 T	100	1.16 Ac. Few's Br. Rd.
#10468	Oct. 2, '78	Brown	Alan L.			6 W	1	3.59 Ac. Few's Br. Rd.
#11780	Oct. 13, '78	Brown		Mamie H. &	Paul Dennis	6 W	31	Ballenger St-Church St.
#21749	Jan. 24, '79	Brown	Donald E. &		Rose L.	6 U	87	Waddell St.
#23012	Feb. 6, '79	Brown	Carol Ann H.		Rodger E. &	6 Z	58	Greenbrier Dr.
#23852	Feb. 16, '79	Brown		James		6 V	48	1.63 Total Ac.
#27850	Mar. 28, '79	Brown	Eloise B. &	Leonard L.		7 D	1	Area 6.65 Ac. +
#27851	Mar. 28, '79	Brown	Barbara S. Frankie J. &			7 D	2	Area 6.65 Ac.
#28444	Apr. 2, '79	Brown	Charles H. , etal			7 A	39	Acreage- Stratford Forest
#29257	Apr. 9, '79	Brown			Wanda Kenneth Steven & Joann	7D	34	North of Travelers Rest

Continued Next Page

INDEX TO PLATS - Greenville County, S. C.

(103)

To locate names, open at SURNAME INITIAL TAB and refer to Buff Sub-Index sheet for page reference.

KEYS PRINTING CO.

NO.	DATE OF RECORD	NAME	GIVEN NAMES ABCDEFGH	GIVEN NAMES IJKLMNO	GIVEN NAMES PQRSTUVWXYZ	BOOK	PAGE	BRIEF DESCRIPTION
#29254	Apr. 9, '79	Brown		James		7D	35	Greenville County
#29301	Apr. 10, '79	Brown	Enterprises of S.C. Inc.			7D	37	Cedar Creek Drive
#29300	Apr. 10, '79	Brown	Enterprises of S.C. Inc.			7D	38	Cedar Creek Drive
#30842	Apr. 23, '79	Brown			Ronald W.	7D	96	Lot 119- Geer St., Greer Mill Village
#31643	Apr. 30, '79	Brown		Mack		7 E	18	11.28 Ac.
#33511	May 16, '79	Brown		JoAnn S. &	Walter G.	7 A	71	Five Oaks Dr.- Batesville Rd.
#684	July 6, '79	Brown	Betty Claude &			7 G	28	6.90 Acres, D.Williams Rd. Bates Tp.
#1384	July 12, '79	Brown	Brenda &	James Walker		7 J	40	2.09 Acres, Fugerson Rd.
#2613	July 21, '79	Brown		Judy C.		7 J	85	2.3 Acres, Duncan Road
#6064	Aug. 20, '79	Brown	Alma Jean			7 M	73	and Easement Showing Location of Proposed Sewer Line
#6734	Aug. 24, '79	Brown	Carolyn P. &		R.J., Jr.	7 E	52	Lot 2 Tillman Court
#7834	Sept. 1, '79	Brown		Maria James &		7 N	20	Basswood Drive
#13125	Oct. 18, '79	Brown		Michael Hugh		7 Q	19	1.7 Acs. S. C. Hwy 101
#13450	Oct. 22, '79	Brown	Brenda Cox			7 R	92	5. Acres
#13990	Oct. 25, '79	Brown			DDS. P.A. Ralph J.	7 Q	27	Church Street, Greer
#17938	Nov. 29, '79	Brown	Enterprises of S.C., Inc.			7 Q	59	1.82 Acs. Windtree Ct., Windtree
#21359	Jan. 7, '80	Brown			of S.C., Inc. Properties of	7 Q	93	1.541 Ac Reid School Road

INDEX TO PLATS - Greenville County, S. C.

To locate names, open at SURNAME INITIAL TAB and refer to Buff Sub-Index sheet for page reference.

KEYS PRINTING CO.

NO.	DATE OF RECORD	NAME	GIVEN NAMES ABCDEFGH	GIVEN NAMES IJKLMNO	GIVEN NAMES PQRSTUWXYZ	BOOK	PAGE	BRIEF DESCRIPTION
#22174	Jan. 16, 80	Brown	Deloris H. Ernest P. &			7 T	60	Hillside Terrace Lot 30 & Pt. lot 32 Alleta Ave.
#22862	Jan. 24, 80	Brown	Enterprises Inc.			7 T	71	Lot 48-A, Alta Vista Circle
#22863	Jan. 24, 80	Brown	Enterprises Inc.			7 T	72	Lot 48-B, Alta Vista Circle
#23792	Feb. 4, 80	Brown			& Paulette J. Raymond P., Jr	7 T	98	Lot 5 Emily Lane, Annissa Acres
#27294	Mar. 13, 80	Brown	Enterprises Inc.			7 W	18	Alta Vista Drive-Lot 48 C
#27367	Mar. 14, 80	Brown		Michael K.		7 W	21	1.977 Ac.
#27455	Mar. 14, 80	Brown	Edith T.			7 W	23	Pt. Lot 101 Dyer St. (Parker Ave)
#29967	Apr. 9, 80	Brown		Keith		7 U	70	Lots Monticello Ests
#33635	May 20, 80	Brown	Billy B.			7 Y	26	AB. Brown Prop. Oneal Twp.
#35959	Jun. 17, 80	Brown	Enterprises Inc.			8 B	66	Lot 37 West Drive
#35957	Jun. 17, 80	Brown	Enterprises Inc.			8 B	67	Lot 39 West Drive
#35958	Jun. 17, 80	Brown	Enterprises Inc.			8 B	68	Lot 38 West Drive
#36324	Jun. 20, 80	Brown			of S.C. Inc. Properties	8 B	76	Lot 1 West Drive, Coleman Hghts
#36675	Jun. 25, 80	Brown			W. Bayne	8 B	87	Hills-Phase II-A Lot 6, Lenhardt Ct., White Oak
#952	Jul. 11, 80	Brown	DeWitt			8 C	28	0.03 Ac., Greer, SC
#1966	July, 22, 80	Brown	Ella Mae H.			8 A	57	12.58 Acs. McElhaney Rd.
	July 31, 80	Brown	Brenda Allen	Leason David		8 C	84	Lot 16 Maryland Ave

INDEX TO PLATS - Greenville County, S. C.

To locate names, open at SURNAME INITIAL TAB and refer to Buff Sub-Index sheet for page reference.

KEYS PRINTING CO.

NO.	DATE OF RECORD	NAME	GIVEN NAMES ABCDEFGH	GIVEN NAMES IJKLMNO	GIVEN NAMES PQRSTUWXYZ	BOOK	PAGE	BRIEF DESCRIPTION
#5805	Aug. 26, 80	Brown		Larry Robert		8 D	78	Tryon Ave. (S.C. Hwy. 320) (Hall Rd.)
#6268	Aug. 28, 80	Brown	Enterprises of S.C. Inc.			8 D	90	Pt. Lot 4, Singleton Circle, Mission Place
#6269	Aug. 28, 80	Brown	Enterprises of S.C. Inc.			8 D	91	Place Lot 5, Pt. Lot 4, Singleton Circle, Mission
#7510	Sep. 8, 80	Brown	Barbara B. &		Raymond B.	8 F	5	3.49 Ac., near Tigerville
#7945	Sep. 11, 80	Brown		Larry N., etal		8 E	50	Lot 7 1/2 East Dorchester, Belle Meade, Sec. 1
#8328	Sep. 15, 80	Brown	A.B. &	Inez		8 F	10	Doris Brown 1.0 Ac., Bartons Chaple Rd., Surveyed for
#8551	Sep. 17, 80	Brown		Minnie L.		8 E	77	Plat of Property of 2.0 Acs., Saluda Tp.
#9780	Sep. 26, 80	Brown		Keith		8 G	19	Estates Lot 2, West Monticello Rd., Monticello
#11453	Oct. 10, 80	Brown		Martha L.		8 F	36	Bomar Lynn 0.51 Ac., S.C. Hwy 101, Prop. of Velma
#14110	Nov. 4, 80	Brown	Gail B. Cecil G. &			8 H	48	View Mont Drive
#16056	Nov. 25, 80	Brown		N. Keith		8 J	5	Lot 3, W. Monticello Rd., Monticello Estates
#20121	Jan. 12, 81	Brown		Milton		8 J	95	8.14 Acres, Cobb Road
#20502	Jan. 15, '81	Brown		N. Keith		8 L	6	Lot 4 Monticello Ests., W. Monticello Rd.
#20687	Jan. 16, 81	Brown	Barbara S. &		William Ray	8 L	11	S.C. 23-154, nr. Ft. Inn
#22269	Feb. 4, 81	Brown	Douglas G. &	Katharine A.		8 L	45	4.41 Total Ac., Devenger Road
#24339	Feb. 27, 81	Brown		N. Keith		8 L	86	Estates Lots 42 & 43 W. Monticello Road, Monticello
#24592	Mar. 2, 81	Brown	Enterprises Inc.			8 L	100	West Drive

INDEX TO PLATS - Greenville County, S. C.

To locate names, open at SURNAME INITIAL TAB and refer to Buff Sub-Index sheet for page reference.

NO.	DATE OF RECORD	NAME	GIVEN NAMES ABCDEFGH	GIVEN NAMES IJKLMNO	GIVEN NAMES PQRSTUVWXYZ	BOOK	PAGE	BRIEF DESCRIPTION
#27878	Apr. 3, 81	Brown		Joyce, etal		8 M	64	Phillips Trail
#30933	May 5, 81	Brown			Stan M.	8 O	51	Pelham Street
#36308	Jun. 30, 81	Brown	Elbert H., Jr. &		Ann Patricia	8 R	74	Lot 176 Saratoga Drive
#1830	July 21, 81	Brown			Yvonne V. Ronald E. &	8 Q	48	8.0 Ac. Duncan Chapel Road
#5908	Sep. 2, 81	Brown			Stan	8 N	93	39.55 Acs., Georgia Road
#6166	Sep. 4, 81	Brown		N. Keith		8 T	33	Monticello Estates Lot 57 & 58 W. Monticello Road,
#6400	Sep. 9, 81	Brown	Evie Mitchell			8 T	36	1.00 Ac., S.C. Hwy. 101
#6780	Sep. 14, 81	Brown	Arlean &	James L.		8 T	40	Acreage, Pine Drive
#8397	Oct. 2, 81	Brown	Arthur, Est. Glenda C. &			8 T	71	44.76 Acres
#10175	Oct. 22, 81	Brown			Virginia M.	8 W	27	Tanager Circle
#10236	Oct. 23, 81	Brown		Martha L.		8 V	16	Lynn 1.0 Acre, Prop. of Velma Bomar
#12392	Nov. 19, 81	Brown	Eugene C. &	Linda Sue L.		8 W	73	20.53 Acres Alexander Drive
#13438	Dec. 4, 81	Brown	Enterprises	Inc. of S. C.		8 W	96	Mission Place Revision of Lot 5, Singleton Cir.,
#13438	Dec. 4, 81	Brown	Enterprises	Inc. of S. C.		8 W	97	Mission Place Revision of Lot 4, Singleton Cir.,
#14115	Dec. 15, 81	Brown	Barbara L.			8 X	7	Tp. 2.50 Ac., S.C. Hwy. 290, O'Neal
#14743	Dec. 23, 81	Brown		Keith		8 U	44	creek, Phase IV, Sec. II Lot 79 Pebble Stone Lane, Pebble-
#17625	Feb. 5, 82	Brown	Carolyn C. &	J. Bearden		8 V	83	6.29 Acs., Cunningham Road

INDEX TO PLATS - Greenville County, S. C.

To locate names, open at SURNAME INITIAL TAB and refer to Buff Sub-Index sheet for page reference.

KEYS PRINTING CO.

NO.	DATE OF RECORD	NAME	GIVEN NAMES ABCDEFGH	GIVEN NAMES IJKLMNO	GIVEN NAMES PQRSTUVWXYZ	BOOK	PAGE	BRIEF DESCRIPTION
#20813	Mar.17,82	Brown	Calvin, Estate			8 Z	13	Tracts, Pine Log Ford Road
#20814	Mar.17,82	Brown	Calvin, Estate			8 Z	14	Tracts, Pine Log Ford Road
#26466	May 27,82	Brown	Fred G. &	Linda H.		8 Z	69	Few's Bridge Road
#3548	Aug.11,82	Brown	Arthur L. &	Marlene C.		9 E	32	0.049 Ac.- State Hwy.#101
#3550	Aug.11,82	Brown	George Aldren Lorraine &			9 E	36	Lot 5 Pt 6 Brookforest Mike & Annette Arms
#5095	Aug.30,82	Brown	Claude & Betty			9 D	66	0.62 Acre,D.Williams Rd.,Surveyed for
#5522	Sep.2,82	Brown			Truman	9 E	78	Lot 71 Longmeadow Rd.,Brookglenn Gardens
#8886	Oct.11,82	Brown	Dannie			9 G	47	2.0 Ac.- Pine Log Ford Rd.
#8887	Oct. 11,82	Brown	Fudge			9 G	48	2.0 Ac.- Pine Log Ford
#11273	Nov.8,82	Brown			Vera S.	9 I	19	Lot 10 St.Marks Road, J.A. Bull Property
#11527	Nov.11,82	Brown		Mark A.		9 H	31	1.0 Ac. Few's Bridge Rd.,nr.Tigerville nr. Simpsonville
#11525	Nov.11,82	Brown	Brenda C.,etal			9 I	28	6.825 Ac. Total, Lee Vaughn Rd. - S.C.417,
#13393	Dec.2,82	Brown	Dannie			9 I	69	1.08 Ac. Pine Log Ford Road
#14829	Dec.17,82	Brown	Evelyn C. &		William K.	9 K	13	Lot 15 Hillside Circle
#17084	Jan.12,83	Brown	Brenda &	James Walker		9 L	19	0.29 Ac. Ferguson Rd.
#19995	Feb.11,83	Brown		Irene C.		9 N	6	0.74 Ac. Sunrise Rd.,O'Neal Tp.
#19996	Feb.11,83	Brown		Irene C.		9 N	7	0.73 Ac. Sunrise Rd.,O'Neal Tp.

INDEX TO PLATS - Greenville County, S. C.

To locate names, open at SURNAME INITIAL TAB and refer to Buff Sub-Index sheet for page reference.

K&E PRINTING CO.

NO.	DATE OF RECORD	NAME	GIVEN NAMES ABCDEFGH	GIVEN NAMES IJKLMNO	GIVEN NAMES PQRSTUVWXYZ	BOOK	PAGE	BRIEF DESCRIPTION
#21631	Mar. 1, 83	Brown		Jerome		9 N	80	1.00 Ac. Settlement Road
#23648	Mar. 18, 83	Brown		Milton		9 M	48	Robins Street
#24646	Mar. 29, 83	Brown	A.B. &	Inez		9 M	58	veyed for Doris Brown 1.0 Ac. Bartons Chaple Rd., sur-
#27182	Apr. 19, 83	Brown	Barbara S. &		William Ray	9 P	66	0.62 Ac. Quillen Ave.
# 28285	Apr. 28, 83	Brown	Carol D.			9 Q	11	Rd. 13.08 Acr. 13.26 Acr. Betsy Gibson
#28516	Apr. 29, 83	Brown			Wayne P.	9 S	8	Hughes Road
#30579	May 17, 83	Brown			Troy	9 Q	24	Tigerville Acreage, Packs Mountain Rd., nr.
#32075	May 30, 83	Brown			Pamela L.	9 T	55	Lot 15 Phillips Lane
#32044	May 30, 83	Brown		Kathy L.		9 T	46	1.00 Ac. Watson Rd.
#35588	June 28, 83	Brown		Inez C. &	Walter S.	9 U	78	Lot 3, School St.
#1060	Jul. 11, 83	Brown	Gertrude, Estate			9-V	26	Acreage
#7123	Aug 30, 83	Brown	Bruce Klee			9 Q	84	for Property Survey 6.23 Acres Fairview St.
#13030	Oct. 20, 83	Brown	Albert L.		Suzanne A.	10-D	9	Waterloo Circle, Phillips Road
#14372	Nov. 1, 83	Brown		Mary D. &	W. Maynard	10 D	64	Survey for 1.01 Ac. Gap Creek Rd.
#21823	Jan. 12, 84	Brown		Michael K Janice F. &		10-G	70	Property of Oil Camp Road
#25658	Feb. 21, 84	Brown		Nancy Jane &	William Eugene	10-H	81	Property of Bessie Road SC Hwy. #290
#30351	Mar. 30, 84	Brown	Arthur Lee			10-I	79	Property of Located near Double Springs Church

INDEX TO PLATS - Greenville County, S. C.

(103)

To locate names, open at SURNAME INITIAL TAB and refer to Buff Sub-Index sheet for page reference.

KEYS PRINTING CO.

NO.	DATE OF RECORD	NAME	GIVEN NAMES ABCDEFGH	GIVEN NAMES IJKLMNO	GIVEN NAMES PQRSTUVWXYZ	BOOK	PAGE	BRIEF DESCRIPTION
#927	July 9, 84	Brown			Winston T.	10-S	91	Greenville County
#1712	July 16, 84	Brown	Evie Mitchell			10-U	15	Hwy. 101 About to be conveyed to Robert M. Brown
#5149	Aug. 16, 84	Brown	Alvin D.			10-U	78	Near Renfrew, Mill Street Extension Lot 18 - Gilder Creek Drive
#5301	Aug. 17, 84	Brown			Robert L.	10-W	24	Gilder Creek Development Co. Part
#9190	Sep. 24, 84	Brown		Joyce, etal		10-Y	42	Phillips Trail
#10186	Oct. 2, 84	Brown	Gary M.			10 X	40	0.40 Ac. N. Main St. No. 3 Belle Meade
#12477	Oct. 25, 84	Brown		etal		11-A	44	Marlboro Drive - Lot 250 Section
#12478	Oct. 25, 84	Brown		Isaac Anthony, etal		11-A	45	Marlboro Drive
#13104	Oct. 31, 84	Brown	Angie &		Terry Lee Gale	11-A	68	Dunean Mills Lot 67 - Taylor Street
#10310	Sept. 24, 85	Brown		Stephen James	& Patricia	11-Y	47	2.828 Acs. Dunklin Twp.
#58440	June 30, 87	Brown		Jean P. James B. Jr &		14-K	39	5.08 Ac. Farmette Heights Lt. 3 Lands End Dr. Part of Lt 4
#1391	July 8, 88	Brown		I INDEXED IN ERROR. SEE BOOK 2.		15-W	7	Lt 32 Pleasant Valley Sec 1
			Darlene					